

**Project Information:**  
Survey by: SJ Geophysics Ltd.  
Survey Type: Volterra-3DIP  
Survey Date: Aug. 3 – Aug. 21, 2023

**Instrumentation:**  
Transmitter: GDD TxII  
Receiver: Volterra Acquisition Unit  
Array Type: Distributed 3DIP

**Inversion Parameters:**  
Inversion by: SJ Geophysics Ltd.  
Inversion Software: UBC-GIF DCIP3D  
Inversion Model: ipinv3d\_r3i04.chg  
Apparent Chargeability Integration : 200–1800 ms

**Colour Classification:** Modified Linear

**Mapping Information:**  
Datum: NAD83  
Projection: UTM Zone 10N  
EPSG Code: 26910  
Mapping Date: 03–Oct–2023

**Volterra 3DIP**

**Interpreted Chargeability Inversion Model (ms)**

Depth: 25 m Below Topography

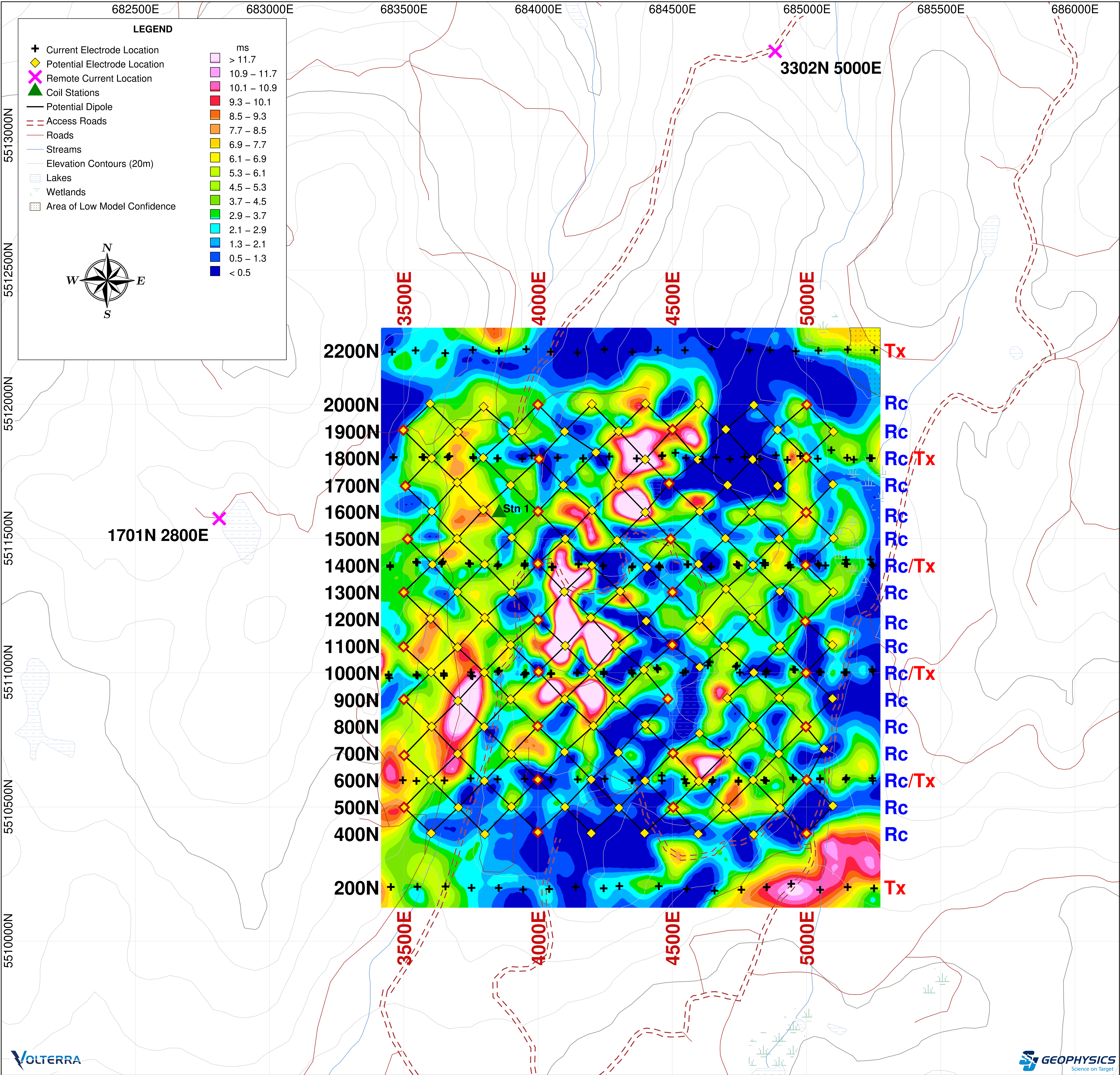
0 250 500 750 1000  
meters

**Kodiak Copper Corporation**

**MPD Project**

Merritt, B.C., Canada





Project Information:  
Survey by: SJ Geophysics Ltd.  
Survey Type: Volterra-3DIP  
Survey Date: Aug. 3 – Aug. 21, 2023

Instrumentation:  
Transmitter: GDD TxII  
Receiver: Volterra Acquisition Unit  
Array Type: Distributed 3DIP

Inversion Parameters:  
Inversion by: SJ Geophysics Ltd.  
Inversion Software: UBC-GIF DCIP3D  
Inversion Model: ipinv3d\_r3i04.chg  
Apparent Chargeability Integration : 200–1800 ms

Colour Classification: Modified Linear

Mapping Information:  
Datum: NAD83  
Projection: UTM Zone 10N  
EPSG Code: 26910  
Mapping Date: 03–Oct–2023

### Volterra 3DIP

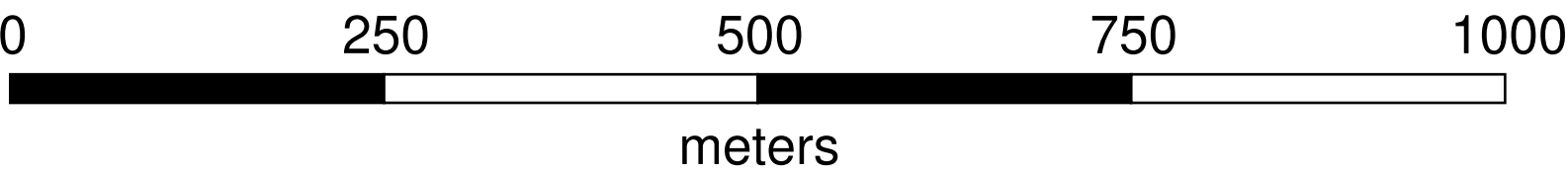
### Kodiak Copper Corporation

### Interpreted Chargeability Inversion Model (ms)

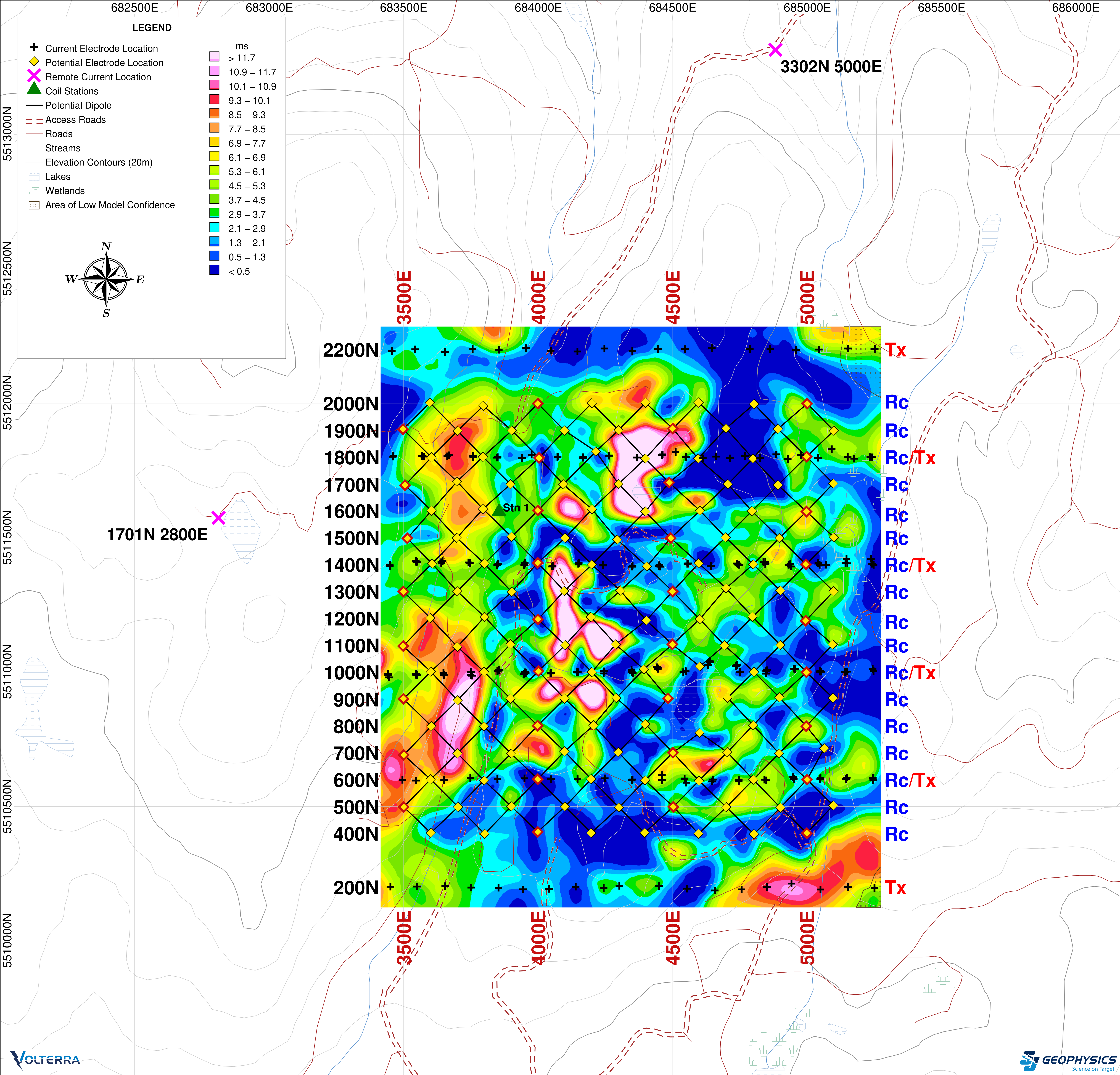
### MPD Project

Depth: 50 m Below Topography

Merritt, B.C., Canada







**Project Information:**  
Survey by: SJ Geophysics Ltd.  
Survey Type: Volterra-3DIP  
Survey Date: Aug. 3 – Aug. 21, 2023

**Instrumentation:**  
Transmitter: GDD TxII  
Receiver: Volterra Acquisition Unit  
Array Type: Distributed 3DIP

**Inversion Parameters:**  
Inversion by: SJ Geophysics Ltd.  
Inversion Software: UBC-GIF DCIP3D  
Inversion Model: ipinv3d\_r3i04.chg  
Apparent Chargeability Integration : 200–1800 ms

Colour Classification: Modified Linear

**Mapping Information:**  
Datum: NAD83  
Projection: UTM Zone 10N  
EPSG Code: 26910  
Mapping Date: 03–Oct–2023

**Volterra 3DIP**

**Interpreted Chargeability Inversion Model (ms)**

Depth: 75 m Below Topography

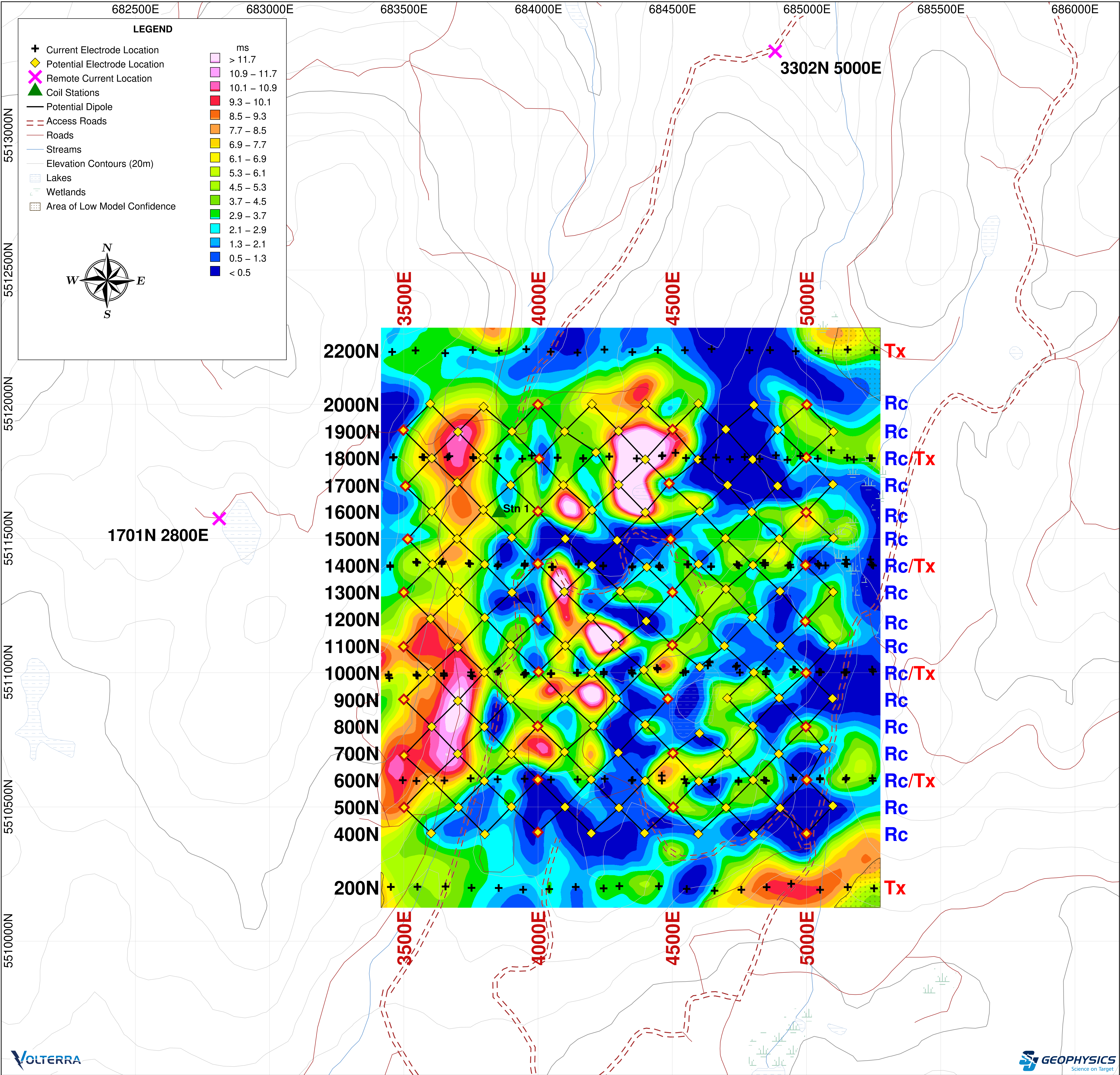
0 250 500 750 1000  
meters

**Kodiak Copper Corporation**

**MPD Project**

Merritt, B.C., Canada





**Project Information:**  
Survey by: SJ Geophysics Ltd.  
Survey Type: Volterra-3DIP  
Survey Date: Aug. 3 – Aug. 21, 2023

**Instrumentation:**  
Transmitter: GDD TxII  
Receiver: Volterra Acquisition Unit  
Array Type: Distributed 3DIP

**Inversion Parameters:**  
Inversion by: SJ Geophysics Ltd.  
Inversion Software: UBC-GIF DCIP3D  
Inversion Model: ipinv3d\_r3i04.chg  
Apparent Chargeability Integration : 200–1800 ms

Colour Classification: Modified Linear

**Mapping Information:**  
Datum: NAD83  
Projection: UTM Zone 10N  
EPSG Code: 26910  
Mapping Date: 03–Oct–2023

**Volterra 3DIP**

**Interpreted Chargeability Inversion Model (ms)**

Depth: 100 m Below Topography

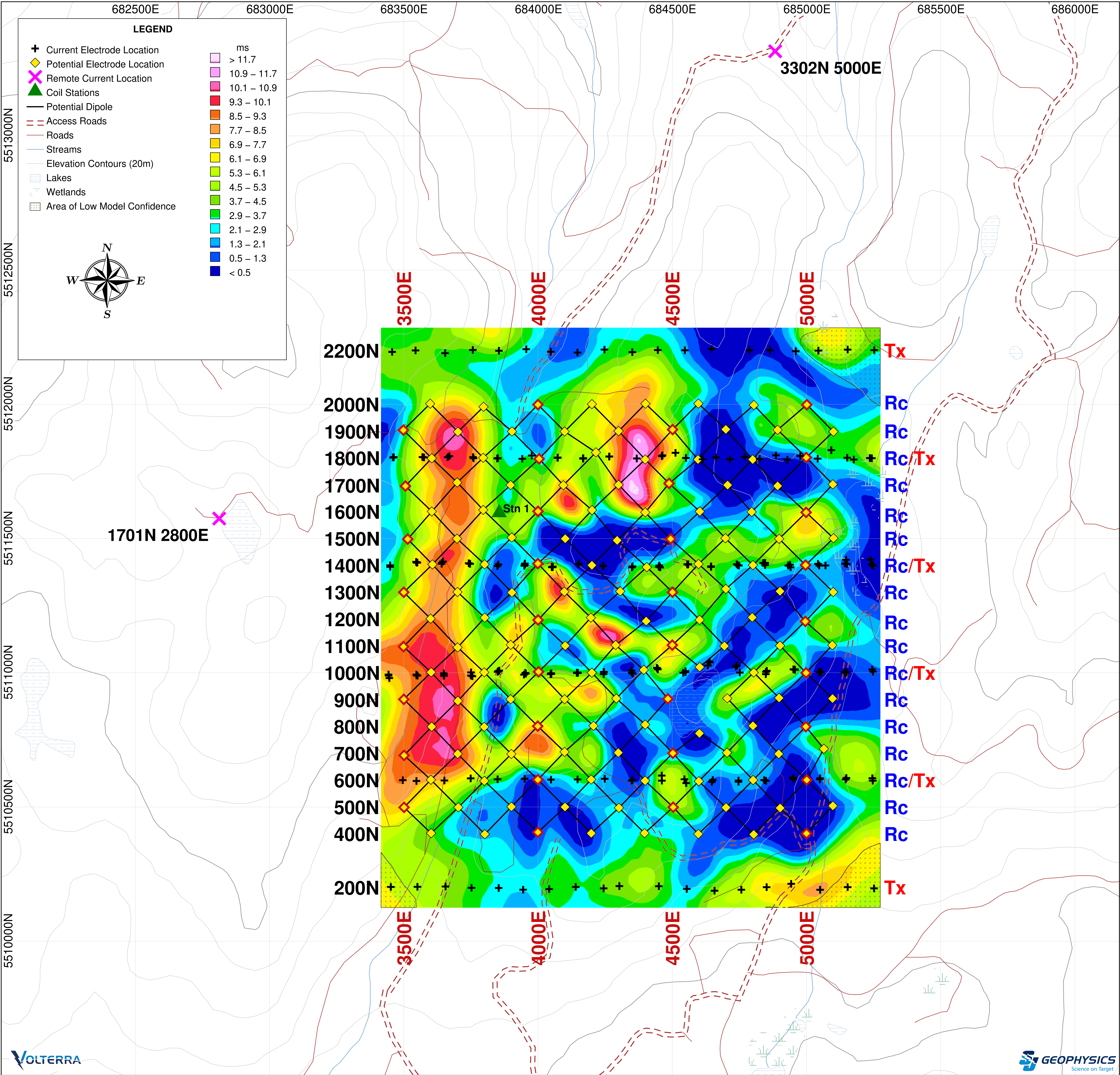
0 250 500 750 1000  
meters

**Kodiak Copper Corporation**

**MPD Project**

Merritt, B.C., Canada





**Project Information:**  
Survey by: SJ Geophysics Ltd.  
Survey Type: Volterra-3DIP  
Survey Date: Aug. 3 – Aug. 21, 2023

**Instrumentation:**  
Transmitter: GDD TxII  
Receiver: Volterra Acquisition Unit  
Array Type: Distributed 3DIP

**Inversion Parameters:**  
Inversion by: SJ Geophysics Ltd.  
Inversion Software: UBC-GIF DCIP3D  
Inversion Model: ipinv3d\_r3i04.chg  
Apparent Chargeability Integration : 200–1800 ms

Colour Classification: Modified Linear

**Mapping Information:**  
Datum: NAD83  
Projection: UTM Zone 10N  
EPSG Code: 26910  
Mapping Date: 03–Oct–2023

**Volterra 3DIP**

**Interpreted Chargeability Inversion Model (ms)**

Depth: 150 m Below Topography

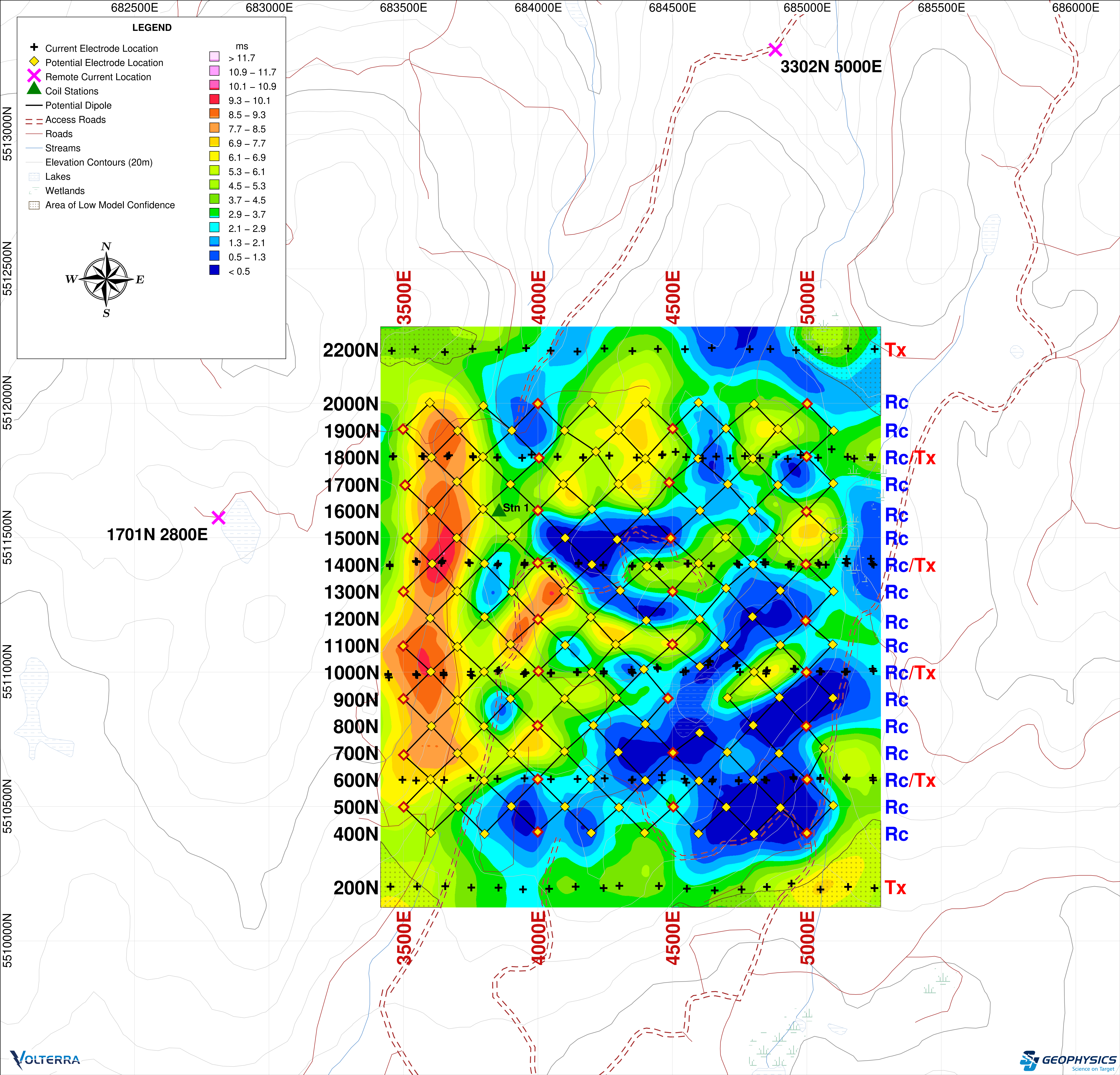
0 250 500 750 1000  
meters

**Kodiak Copper Corporation**

**MPD Project**

Merritt, B.C., Canada





**Project Information:**  
Survey by: SJ Geophysics Ltd.  
Survey Type: Volterra-3DIP  
Survey Date: Aug. 3 – Aug. 21, 2023

**Instrumentation:**  
Transmitter: GDD TxII  
Receiver: Volterra Acquisition Unit  
Array Type: Distributed 3DIP

**Inversion Parameters:**  
Inversion by: SJ Geophysics Ltd.  
Inversion Software: UBC-GIF DCIP3D  
Inversion Model: ipinv3d\_r3i04.chg  
Apparent Chargeability Integration : 200–1800 ms

Colour Classification: Modified Linear

**Mapping Information:**  
Datum: NAD83  
Projection: UTM Zone 10N  
EPSG Code: 26910  
Mapping Date: 03–Oct–2023

**Volterra 3DIP**

**Interpreted Chargeability Inversion Model (ms)**

Depth: 200 m Below Topography

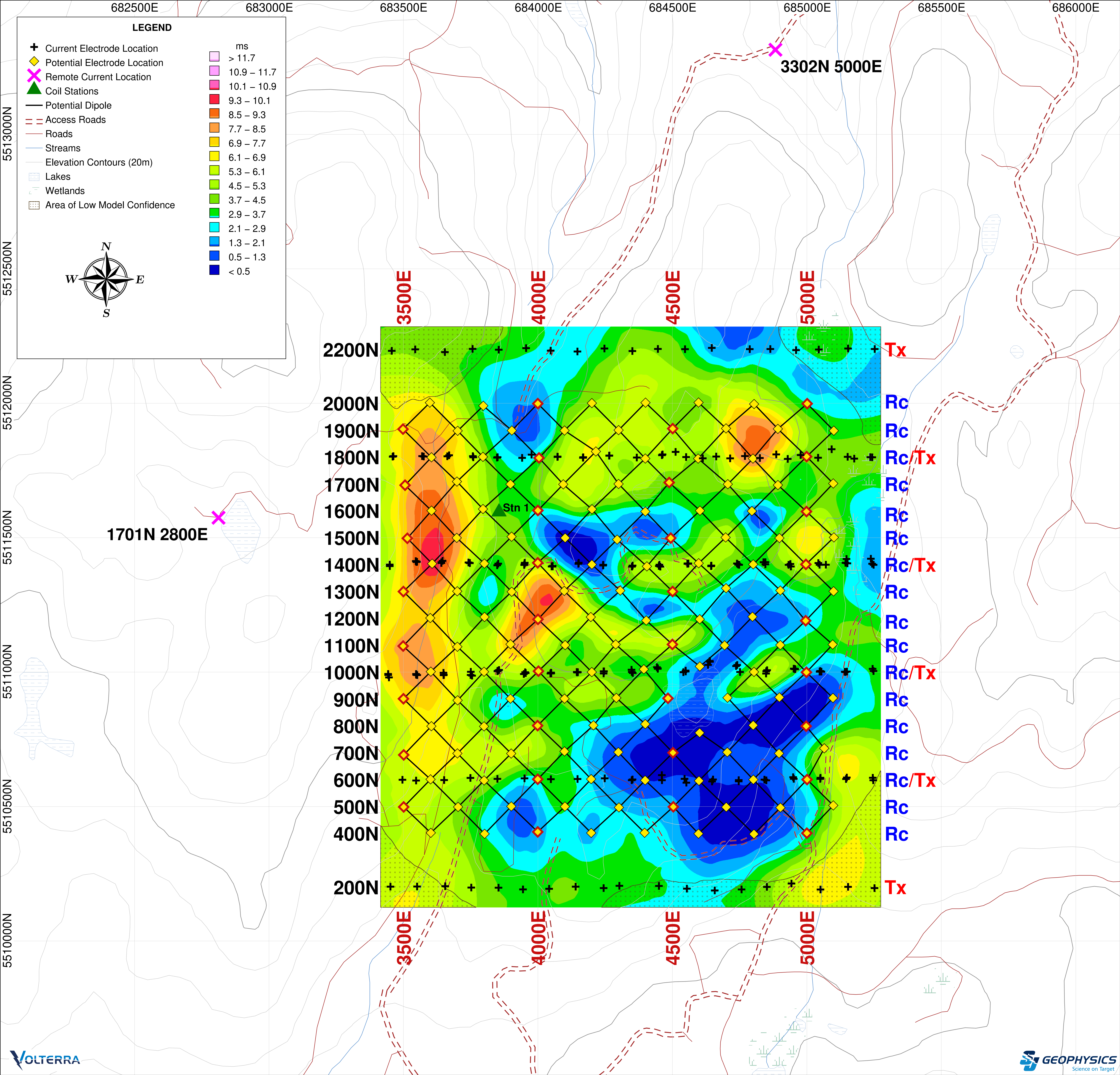
0 250 500 750 1000  
meters

**Kodiak Copper Corporation**

**MPD Project**

Merritt, B.C., Canada





**Project Information:**  
Survey by: SJ Geophysics Ltd.  
Survey Type: Volterra-3DIP  
Survey Date: Aug. 3 – Aug. 21, 2023

**Instrumentation:**  
Transmitter: GDD TxII  
Receiver: Volterra Acquisition Unit  
Array Type: Distributed 3DIP

**Inversion Parameters:**  
Inversion by: SJ Geophysics Ltd.  
Inversion Software: UBC-GIF DCIP3D  
Inversion Model: ipinv3d\_r3i04.chg  
Apparent Chargeability Integration : 200–1800 ms

Colour Classification: Modified Linear

**Mapping Information:**  
Datum: NAD83  
Projection: UTM Zone 10N  
EPSG Code: 26910  
Mapping Date: 03–Oct–2023

**Volterra 3DIP**

**Interpreted Chargeability Inversion Model (ms)**

Depth: 250 m Below Topography

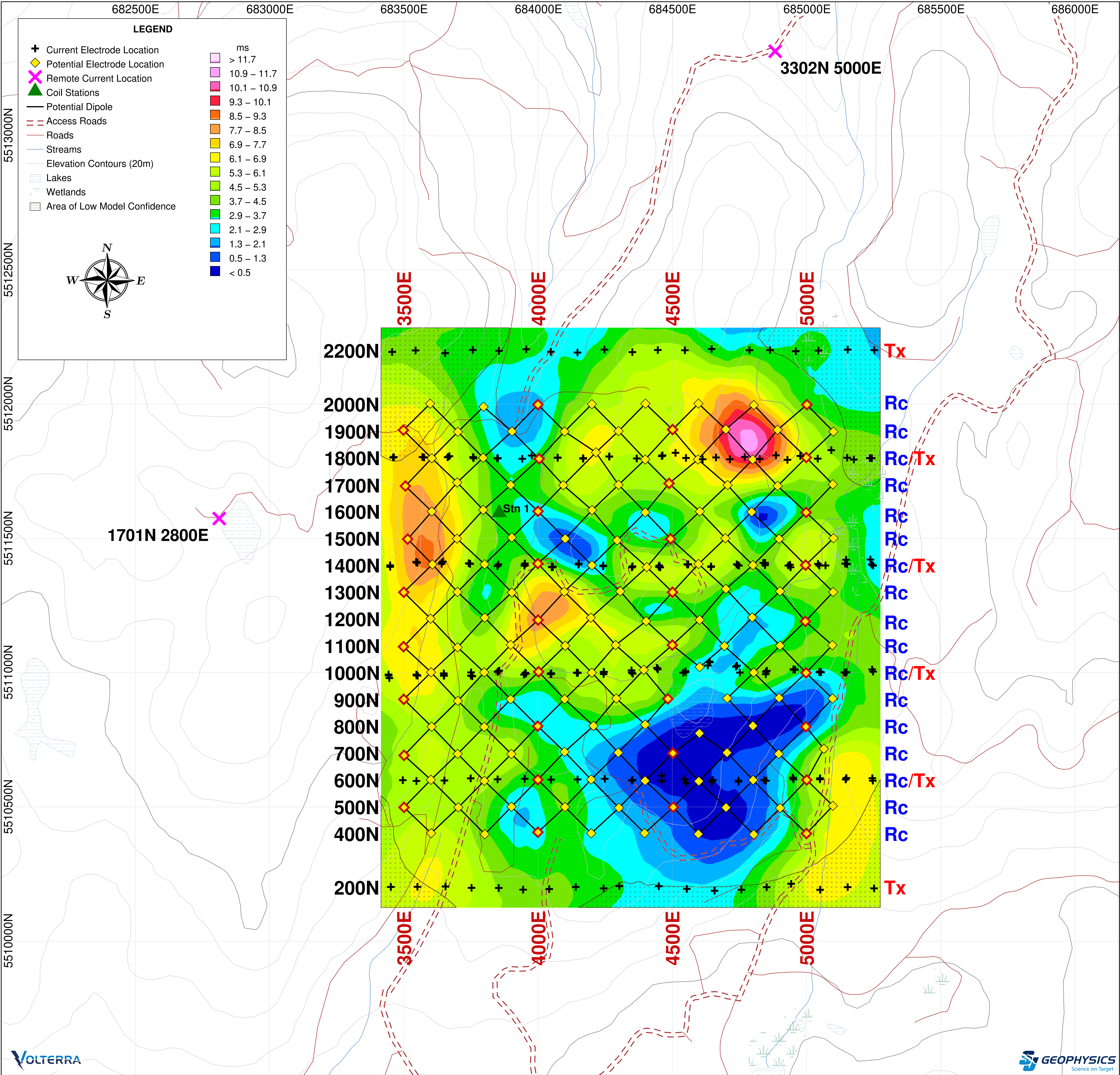
0 250 500 750 1000  
meters

**Kodiak Copper Corporation**

**MPD Project**

Merritt, B.C., Canada





Project Information:  
Survey by: SJ Geophysics Ltd.  
Survey Type: Volterra-3DIP  
Survey Date: Aug. 3 – Aug. 21, 2023

Instrumentation:  
Transmitter: GDD TxII  
Receiver: Volterra Acquisition Unit  
Array Type: Distributed 3DIP

Inversion Parameters:  
Inversion by: SJ Geophysics Ltd.  
Inversion Software: UBC-GIF DCIP3D  
Inversion Model: ipinv3d\_r3i04.chg  
Apparent Chargeability Integration : 200–1800 ms

Colour Classification: Modified Linear

Mapping Information:  
Datum: NAD83  
Projection: UTM Zone 10N  
EPSG Code: 26910  
Mapping Date: 03–Oct–2023

### Volterra 3DIP

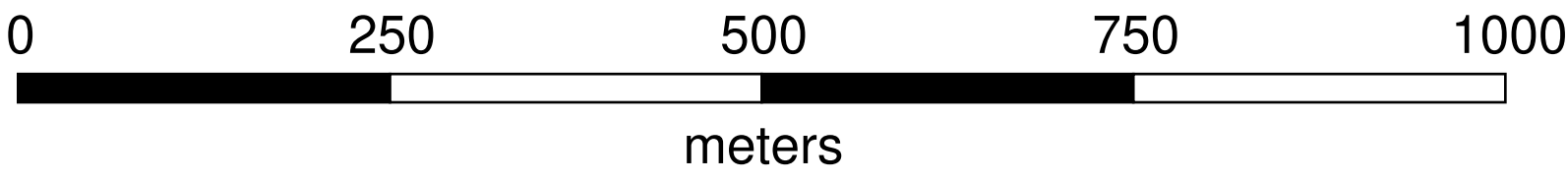
### Kodiak Copper Corporation

### Interpreted Chargeability Inversion Model (ms)

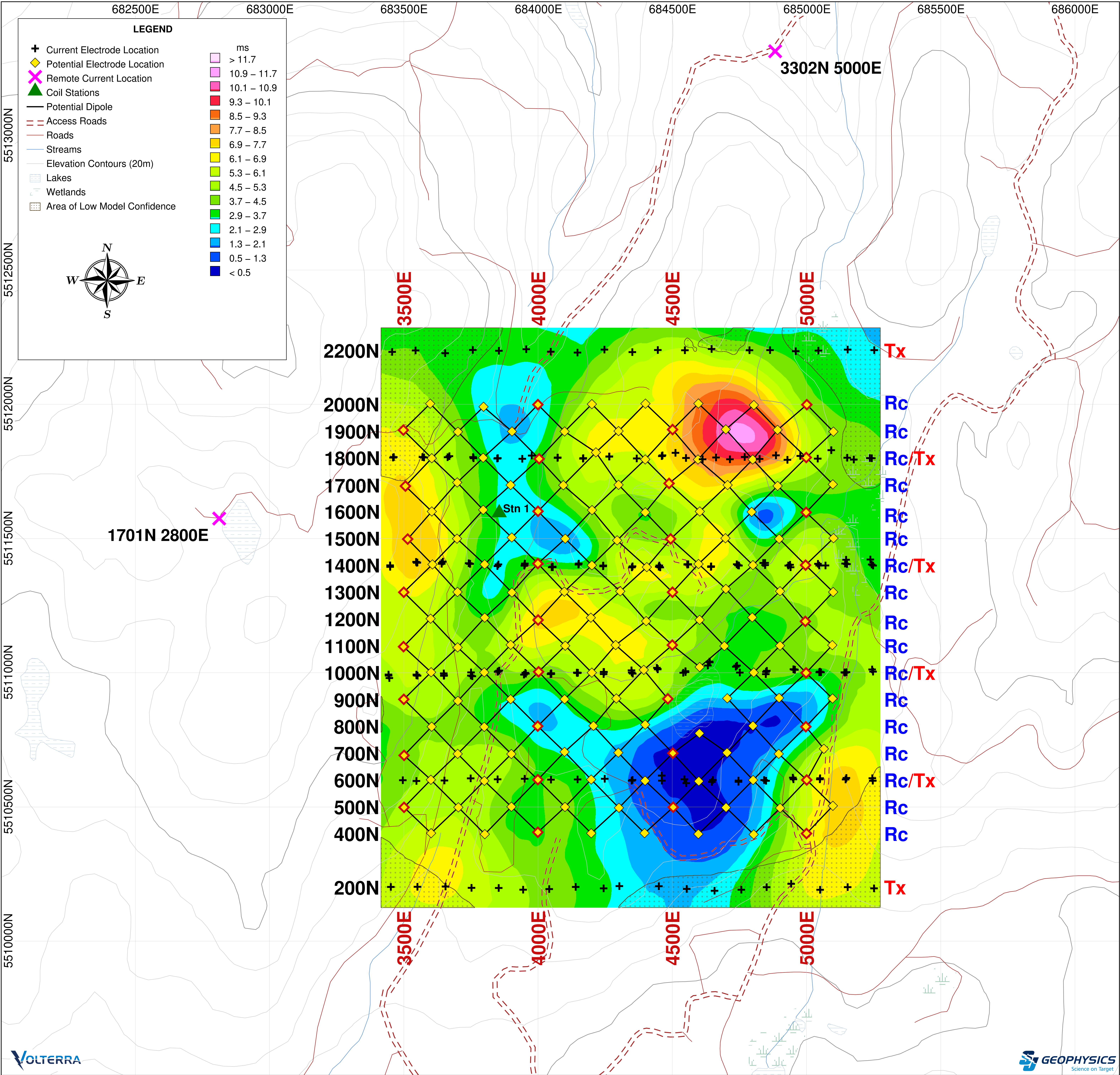
### MPD Project

Depth: 300 m Below Topography

Merritt, B.C., Canada







**Project Information:**  
Survey by: SJ Geophysics Ltd.  
Survey Type: Volterra-3DIP  
Survey Date: Aug. 3 – Aug. 21, 2023

**Instrumentation:**  
Transmitter: GDD TxII  
Receiver: Volterra Acquisition Unit  
Array Type: Distributed 3DIP

**Inversion Parameters:**  
Inversion by: SJ Geophysics Ltd.  
Inversion Software: UBC-GIF DCIP3D  
Inversion Model: ipinv3d\_r3i04.chg  
Apparent Chargeability Integration : 200–1800 ms

Colour Classification: Modified Linear

**Mapping Information:**  
Datum: NAD83  
Projection: UTM Zone 10N  
EPSG Code: 26910  
Mapping Date: 03–Oct–2023

**Volterra 3DIP**

**Interpreted Chargeability Inversion Model (ms)**

Depth: 350 m Below Topography

0 250 500 750 1000  
meters

**Kodiak Copper Corporation**

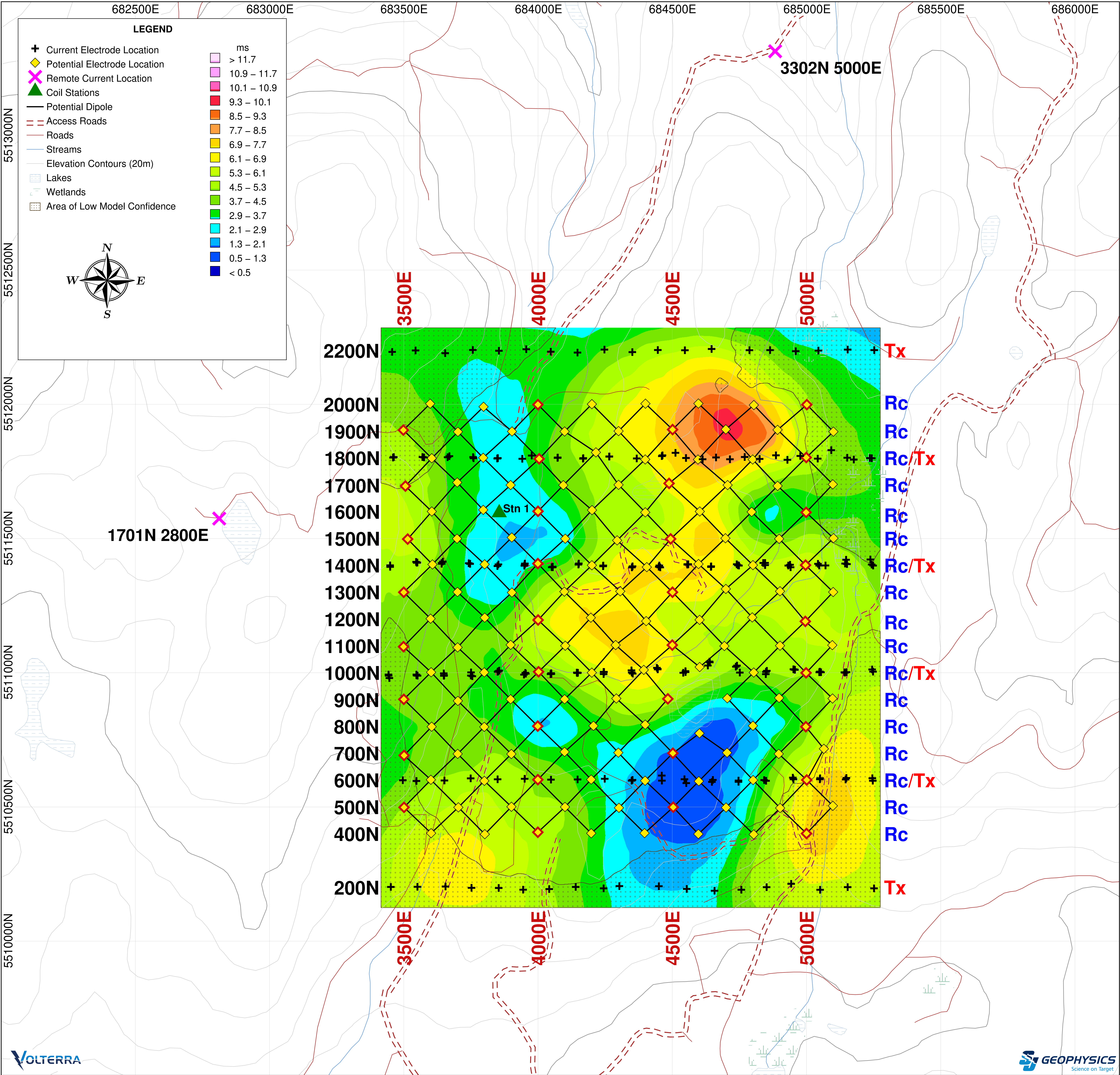
**MPD Project**

Merritt, B.C., Canada









**Project Information:**  
Survey by: SJ Geophysics Ltd.  
Survey Type: Volterra-3DIP  
Survey Date: Aug. 3 – Aug. 21, 2023

**Instrumentation:**  
Transmitter: GDD TxII  
Receiver: Volterra Acquisition Unit  
Array Type: Distributed 3DIP

**Inversion Parameters:**  
Inversion by: SJ Geophysics Ltd.  
Inversion Software: UBC-GIF DCIP3D  
Inversion Model: ipinv3d\_r3i04.chg  
Apparent Chargeability Integration : 200–1800 ms

Colour Classification: Modified Linear

**Mapping Information:**  
Datum: NAD83  
Projection: UTM Zone 10N  
EPSG Code: 26910  
Mapping Date: 03–Oct–2023

**Volterra 3DIP**

**Interpreted Chargeability Inversion Model (ms)**

Depth: 450 m Below Topography

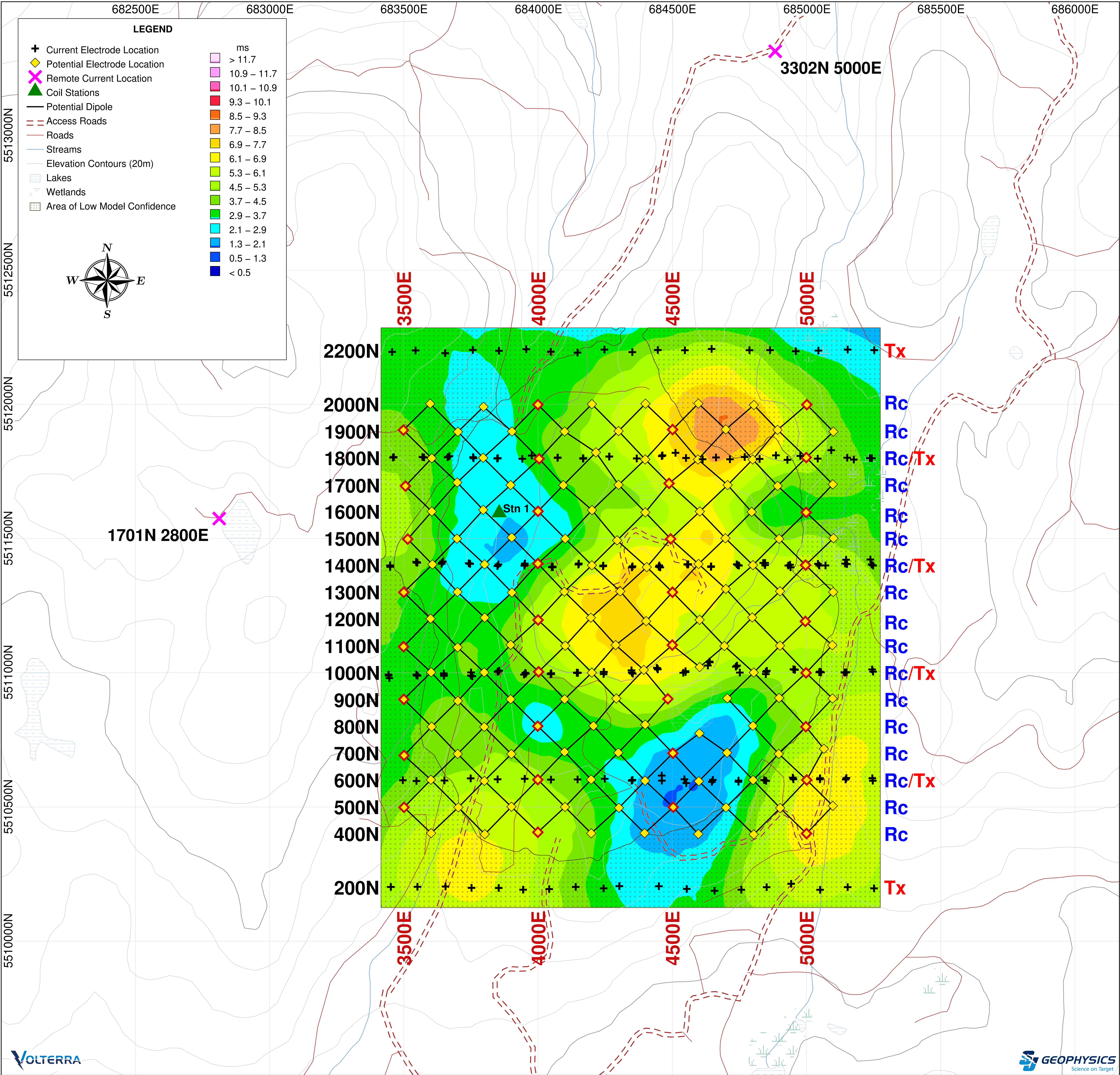
0 250 500 750 1000  
meters

**Kodiak Copper Corporation**

**MPD Project**

Merritt, B.C., Canada





**Project Information:**  
Survey by: SJ Geophysics Ltd.  
Survey Type: Volterra-3DIP  
Survey Date: Aug. 3 – Aug. 21, 2023

**Instrumentation:**  
Transmitter: GDD TxII  
Receiver: Volterra Acquisition Unit  
Array Type: Distributed 3DIP

**Inversion Parameters:**  
Inversion by: SJ Geophysics Ltd.  
Inversion Software: UBC-GIF DCIP3D  
Inversion Model: ipinv3d\_r3i04.chg  
Apparent Chargeability Integration : 200–1800 ms

Colour Classification: Modified Linear

**Mapping Information:**  
Datum: NAD83  
Projection: UTM Zone 10N  
EPSG Code: 26910  
Mapping Date: 03–Oct–2023

**Volterra 3DIP**

**Interpreted Chargeability Inversion Model (ms)**

Depth: 500 m Below Topography

0 250 500 750 1000  
meters

**Kodiak Copper Corporation**

**MPD Project**

Merritt, B.C., Canada